

437371

PROTECTIVE COVENANTS

PART A PREAMBLE

On this 23 day of October, 1980, EDWARD H. VANSCOY, HOMAN CONSTRUCTION, INC., JOHNSON BUILDING CONTRACTORS, INC., RUDY N. HEISLER, THEO J. JOHNSON, D & L BUILDING AND REMODELING, INC., THOMAS B. WALKER, THE SUN AGENCY, and JAN W. LEEFLANG, owners of the property described in EXHIBIT A attached hereto, hereby state that the Purpose of the restrictions that hereinafter follow is to insure the use of the property for attractive residential purposes only, to prevent nuisances, to prevent the impairment of the attractiveness of the property, to maintain the desired tone of the community, and thereby to secure to each site owner the full benefit and enjoyment of his home, with no greater restrictions upon the free and undisturbed use of his site than is necessary to insure the same advantages to the other site owners. Anything tending to detract from the attractiveness and value of the property for residence purposes will not be permitted.

PART B AREA OF APPLICATION

The protective covenants hereinafter described in Part C in their entirety shall apply to the property described in EXHIBIT A attached hereto, which shall be known as SUTHERLAND ESTATES, Phase VI.

PART C RESIDENTIAL AREA PROTECTIVE COVENANTS

NATURE AND DURATION

These covenants are to run with the land and shall be binding on all parties and all persons claiming under them for a period of twenty-five (25) years from the date these covenants are recorded, after which time said covenants shall be automatically extended for successive periods

of ten (10) years unless an instrument signed by a majority of the then owners of the lots has been recorded, agreeing to change said covenants in whole or in part.

ENFORCEMENT

Enforcement shall be by proceeding at law or in equity against any person or persons violating or attempting to violate any covenant either to restrain violation or to recover damages. In the event such suit is necessary, the party found to be violating those covenants shall pay all costs of said suit including a reasonable attorney's fee.

SEVERABILITY

Invalidation of any one of these covenants by judgment or court order shall in no way affect any of the other provisions which shall remain in full force and effect.

NON-ENFORCEMENT

Failure by the present owners, the architectural control committee, or any land owner in the subdivision described herein to enforce any restrictions, conditions, covenant or agreement herein contained shall in no event be deemed a waiver of the right to do so thereafter as to the same breach or as to one occurring prior or subsequently thereto.

ARCHITECTURAL CONTROL COMMITTEE

1. MEMBERSHIP. The Architectural Control Committee is composed of:

Edward H. Vanscoy

Axel R. Ostlund

Thomas Ostlund

A majority of the committee may designate a representative

to act for it. In the event of death or resignation of any member of the committee the remaining members shall have full authority to designate a successor. Neither the members of the committee, nor the designated representative shall be entitled to any compensation for services performed pursuant to this covenant. At any time, the then record owners of a majority of the lots shall have the power through a duly recorded written instrument to change the membership of the committee or to withdraw from the committee or restore to it any of its powers and duties.

2. Procedure. The committee's approval or disapproval as required in these covenants shall be in writing. In the event the committee or its designated representative fails to approve or disapprove within thirty (30) days after plans and specifications have been submitted to it, or in any event, if no suit to enjoin the construction has been commenced prior to the completion thereof, approval will not be required and the related covenants shall be deemed to have been fully complied with.

3. Architectural Control. No building or other structure shall be erected, placed or altered on any lot until the construction plans and specifications and a plan showing the location of the structure have been approved by the architectural control committee as to quality of workmanship and materials, harmony of external design with existing structures, and as to location with respect to topography and finished grade elevation. No fence or wall shall be erected, placed or altered on any lot until the construction plans and specifications and a plan showing the location of the fence or wall have been approved by the architectural control committee as to quality of workmanship and materials, harmony of external design with existing structures, and as to location with respect to topography and finished grade elevation. No fence or wall shall be erected, placed or altered on any lot nearer to any street than the minimum

building set-back line unless similarly approved. Approval shall be as hereinabove provided.

LAND USE AND BUILDING TYPE

No lot shall be used except for residential purposes. No building shall be erected, altered, placed, or permitted to remain on any lot other than one detached single family dwelling not to exceed two stories in height and a private garage for not more than two cars. No factory built homes shall be erected. The architectural control committee may approve small storage buildings designed to house lawnmowers, snowblowers and gardening tools and supplies.

DWELLING COST, QUALITY AND SIZE

No dwelling shall be permitted on any lot at a cost of less than \$25,000.00 based upon cost levels prevailing on the date these covenants are recorded, it being the intention and purpose of the covenant to assure that all dwellings shall be of a quality of workmanship and materials substantially the same or better than that which can be produced on the date these covenants are recorded at the minimum cost stated herein for the permitted dwelling size. The ground floor area of the main structure, exclusive of one story open porches and garages, shall be not less than 800 square feet for a one story dwelling, nor less than 800 square feet for dwellings of more than one story.

BUILDING LOCATION

1. No building shall be located on any lot nearer to the front lot line or nearer to the side street line than the minimum building set-back lines as prescribed by the City of Gillette Zoning regulations. In any event, no building shall be located on any lot nearer than twenty (20) feet to the front lot line.

2. No building shall be located nearer than five (5) feet to an interior lot line, except that no side yard shall be required for a garage or other permitted accessory building located five (5) feet or more from the minimum building set-back line. No dwelling shall be located on any interior lot nearer than five (5) feet to the rear lot line.

3. For the purposes of this covenant, eaves, steps, and open porches shall not be considered as a part of a building provided, however, that this shall not be construed to permit any position of a building on a lot to encroach upon another lot.

LOT AREA AND WIDTH

No dwelling shall be erected or placed on any lot having an area of less than 6,000 square feet.

EASEMENTS

Easements for installation and maintenance of utilities and drainage facilities are reserved as shown on the recorded plat. Within these easements, no structure, planting or other materials shall be placed or permitted to remain which may damage or interfere with the installation and maintenance of utilities, or which may change the direction and flow of drainage channels in the easements, or which may obstruct or retard the flow of water through drainage channels in the easements. The easement area of each lot and all improvements in it shall be maintained continuously by the owner of the lot, except for those improvements for which a public authority or utility company is responsible.

NUISANCES

No noxious or offensive activities shall be carried on upon any lot, nor shall anything be done thereon which may

be or may become an annoyance or nuisance to the neighborhood.

TEMPORARY STRUCTURES

No structure of a temporary character, housetrailer, basement, tent, shack, garage, barn, or other outbuilding shall be used on any lot at any time as a residence, either temporarily or permanently. This covenant shall not be construed to preclude the placing on any lot of a camp trailer to be used for recreational purposes.

SIGNS

No sign of any kind shall be displayed for public view on any lot except one professional sign of not more than one square foot, one sign of not more than five square feet advertising the property for sale or rent, or signs used by builder to advertise the property during the construction and sales period.

OIL AND MINING OPERATIONS

No oil drilling, oil development or operations, oil refining, quarrying or mining operations of any kind shall be permitted upon or in any lot, nor shall oil wells, tanks, tunnels, mineral excavations or shafts be permitted upon or in any lot. No derrick or other structure designed for use in boring for oil or natural gas shall be erected, retained, or permitted upon any lot.

LIVESTOCK AND POULTRY

No bees, animals, livestock or poultry of any kind shall be raised, bred or kept on any lot, except that dogs, cats, or other common household pets may be kept provided that they are not kept, bred, or maintained for any commercial purpose.

GARBAGE OR REFUSE DISPOSAL

No lot shall be used or maintained as a dumping ground for debris or rubbish. Trash, garbage or other waste shall not be kept except in closed sanitary containers. No incinerators shall be kept or maintained on the premises.

WATER SUPPLY

No individual water supply system shall be permitted on any lots unless such system is located, constructed and equipped in accordance with the requirements, standards and recommendations of the public health authority for the State of Wyoming. Approval of such systems as installed shall be obtained from such authority.

SEWAGE DISPOSAL

No individual sewage disposal system shall be permitted on any lot unless such system is designed, located and constructed in accordance with the requirements, standards and recommendations of the public health authority for the State of Wyoming. Approval of such system as installed shall be obtained from such authority.

SITE DISTANCE AT INTERSECTIONS

No fence, wall, hedge or shrub planting which obstructs the site lines at elevations between two and six feet above the roadways shall be placed or permitted to remain on any corner lot within the triangular area formed by the street property lines and a line connecting them at points twenty-five (25) feet from the intersection of the street lines, or in the case of a rounded property corner from the intersection of the street property lines extended. The same site-line limitations shall apply on any lot within ten (10) feet from the intersection of a street property line with

the edge of a driveway or alley pavement. No trees shall be permitted to remain within such distances of such intersections unless the foliage line is maintained at sufficient height to prevent obstruction of such site-lines.

COMMERCIAL VEHICLES

No commercial type vehicle, no trucks which shall not include those vehicles commonly known as pickup trucks, shall be stored or parked on any lot except in a closed garage, nor parked on any residential street or alley except while engaged in transport to or from a resident. No junked or unlicensed vehicle shall be kept on any street, alley or lot.

STORAGE

No front yard or street shall be used for storage of any type, including by way of illustration and not limitation, boats, trailers, recreation vehicles, motorcycles, snow-mobiles.

SEEDING AND PLANTING

When any building shall be constructed upon said lot, the owner of the lot shall cause the area lying between the set-back for the front of the house and extending to the street to be seeded and suitably planted with grass, decorative shrubs and flowers, trees or any combination thereof, except those areas as shall be constructed and used for sidewalks, driveways and parking spaces. Under no circumstances may more than forty percent (40%) of said front area be used for sidewalks, driveways and parking spaces.

STORING, ABANDONMENT, AND REPAIR OF VEHICLES

No vehicle of any kind shall be stored or abandoned on any lot or street. No vehicle of any kind shall be parked

for more than twenty-four (24) hours on any lot or street for the purpose of making repairs or alterations thereon.

DATED this 23 day of October, 1980.

HOMAN CONSTRUCTION, INC.

JOHNSON BUILDING CONTRACTORS, INC.

By [Signature]

By [Signature]

D & L BUILDING AND REMODELING, INC.

THE SUN AGENCY

By [Signature]

By [Signature]

[Signature]
EDWARD H. VANSKOY

[Signature]
RUDY N. HEISLER

[Signature]
THEO J. JOHNSON

[Signature]
THOMAS B. WALKER

[Signature]
JAN W. LEEFLANG

STATE OF WYOMING)
County of Campbell) ss.

The above and foregoing instrument was acknowledged before me by Royce E. Homan, as on behalf of Homan Construction Inc. this 20 day of October, 1980.

Witness my hand and official seal.

BONNIE L. McDILL - Notary Public
County of Campbell State of Wyoming
My Commission Expires Aug 3, 1983
[Signature]
Notary Public

My commission expires: Aug 3, 1983

STATE OF WYOMING)
County of Campbell) ss.

The above and foregoing instrument was acknowledged before me by [Signature], as on behalf of Johnson Building Contractors, Inc. this 22 day of October, 1980.


Witness my hand and official seal.

BONNIE L. McDILL - Notary Public
County of Campbell State of Wyoming
My Commission Expires Aug 3, 1983
My commission expires: Aug 3, 1983
[Signature]
Notary Public

STATE OF WYOMING)
County of Campbell) ss.

The above and foregoing instrument was acknowledged before me by Gary K. Lancaster as Secretary on behalf of D & L Building and Remodeling, Inc. this 10 day of October, 1980.

Witness my hand and official seal.




Bonnie L. McDill
Notary Public

My commission expires: Aug 3, 1983

STATE OF WYOMING)
County of Campbell) ss.

The above and foregoing instrument was acknowledged before me by Thomas A. Ostlund, as Secretary on behalf of The Sun Agency this 10 day of October, 1980.

Witness my hand and official seal.




Lila J. Lockwood
Notary Public

My commission expires:

STATE OF WYOMING)
County of Campbell) ss.

The above and foregoing instrument was acknowledged before me by Edward H. Vanscoy this 10 day of October, 1980.

Witness my hand and official seal.




Lila J. Lockwood
Notary Public

My commission expires:

STATE OF WYOMING)
County of Campbell) ss.

The above and foregoing instrument was acknowledged before me by Rudy N. Heisler this 20 day of October, 1980.

Witness my hand and official seal.



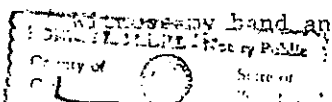
Bonnie L. McDill
Notary Public

My commission expires: August 3, 1983

STATE OF WYOMING)
County of Campbell) ss.

The above and foregoing instrument was acknowledged before me by Theo J. Johnson this 11 day of October, 1980.

Witness my hand and official seal.



Bonnie L. McDill
Notary Public

STATE OF WYOMING)
) ss.
County of Campbell)

The above and foregoing instrument was acknowledged before me by Thomas B. Walker this 23 day of October, 1980.

Witness my hand and official seal.

BONNIE L. McDELL - Notary Public
County of Campbell State of Wyoming
My Commission Expires Aug 3, 1983
My Commission Expires: ~~August 3, 1983~~

Bonnie L. McDill
Notary Public

August 3, 1983

STATE OF WYOMING)
) ss.
County of Campbell)

The above and foregoing instrument was acknowledged before me by Jan W. Leeftang this 23 day of October, 1980.

Witness my hand and official seal.


BONNIE L. McDELL - Notary Public
County of Campbell State of Wyoming
My Commission Expires Aug 3, 1983
My Commission expires:

Bonnie L. McDill
Notary Public

August 3, 1983

EXHIBIT A

SUTHERLAND ESTATES PHASE VI, as shown on the Plat dated August 18, 1960, and recorded in Book 3 of Plats, Page 48, on August 22, 1960, in the office of the County Clerk, Campbell County, Wyoming.



STATE OF WYOMING

Campbell County

Filed for record this 28th day of October A. D., 1980 at 3:30 o'clock P M. and recorded in Book 530 of Photos on page 159 Fees \$ 28.00

Viriam E. Addison
County Clerk and Ex-Officio Register of Deeds

RECORDED
ABSTRACTED
INDEXED
CHECKED

By [Signature]
Deputy

987371